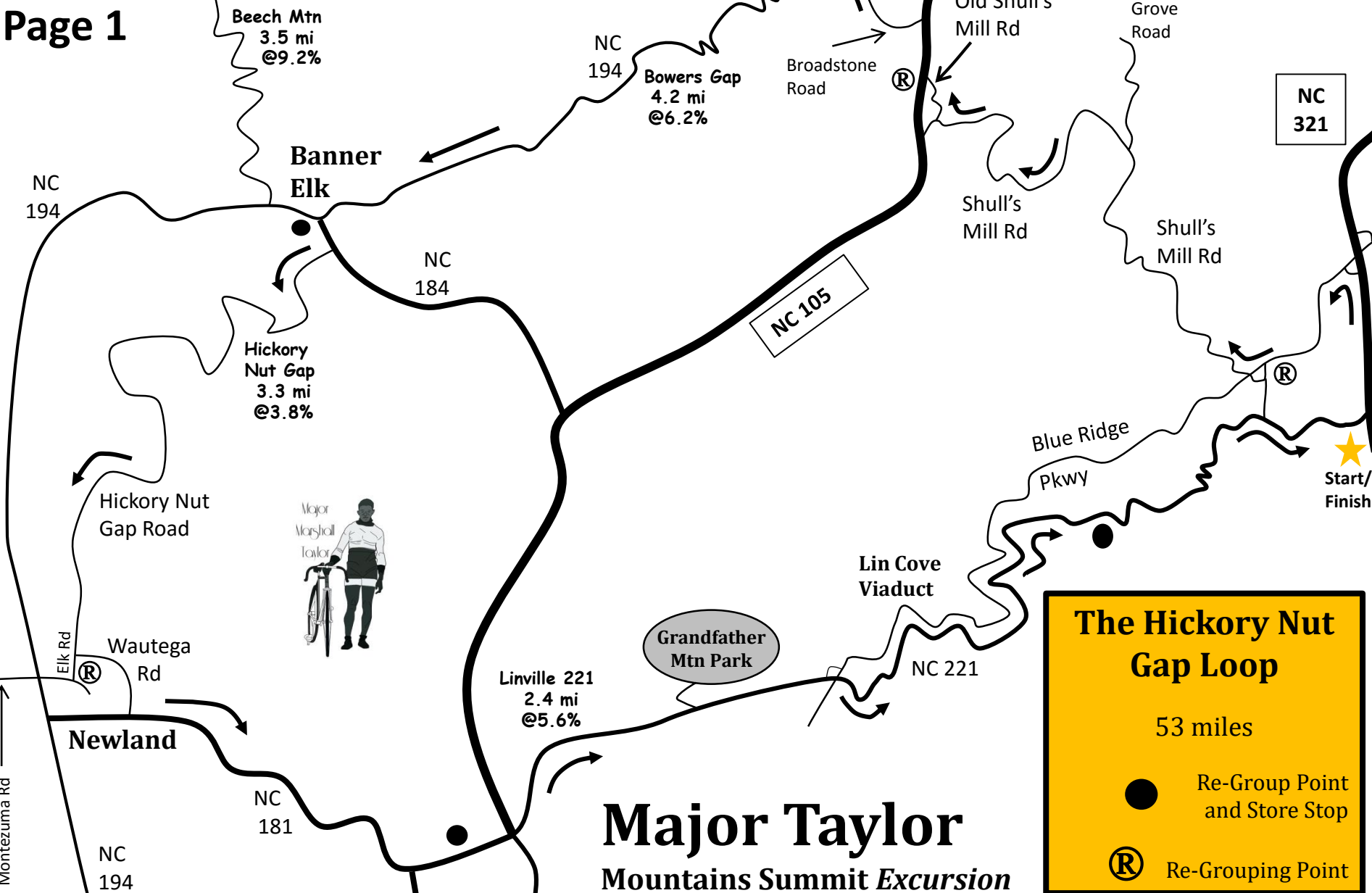



Page 1



Beech Mtn
3.5 mi
@9.2%

Bowers Gap
4.2 mi
@6.2%

Hickory Nut Gap
3.3 mi
@3.8%

Linville 221
2.4 mi
@5.6%



Major Taylor

Mountains Summit Excursion

The Hickory Nut Gap Loop

53 miles

- Re-Group Point and Store Stop
- Ⓡ Re-Grouping Point

Major Taylor Mountains Summit *Excursion*

- 0.0 Start in Blowing Rock
- 0.1 Go through light, becomes NC 221
- 0.8 Left on NC 321
Use the bike lane on this busy road
- 1.7 Go under Blue Ridge Parkway, then right
onto BRP on-ramp
- 1.9 Right on Blue Ridge Parkway
- 4.5 REGROUPING POINT**
Exit BRP onto Shull's Mill Road connector/NC 221
- 4.6 Right onto Shull's Mill Road
- 4.7 Go under Blue Ridge Parkway
- 9.9 Right onto Old Shull's Mill Rd
- 10.7 REGROUPING POINT**
Right on NC 105 – **be careful of traffic!!**
- 11.4 Left onto Broadstone Rd
- 14.3 Left on NC 194 – toughest climb of MTMS Excursion
- 21.8 REGROUPING POINT** and store stop: Exxon Station in Banner Elk
Corner of NC 194 and NC 184/Shawneehaw Avenue
- 21.8 South on NC 184/Shawneehaw Avenue
- 22.3 Right on Hickory Nut Gap Road
- 30.3** Left on Watauga St
REGROUPING POINT: U.S. Post Office
- 30.8 Left on NC 181/Linville St.
- 34.5 REGROUPING POINT** and Store Stop
Arrive in Linville, NC (don't blink)
- 34.5 Road becomes NC 221; continue straight and head uphill!
- 37.7 Go under Blue Ridge Parkway
- 52.7 Enter Blowing Rock
- 52.8 Right on Main Street at light
- 53.0 Finish



The Hickory Nut Gap Loop

53 miles
(est. elevation gain: 4,700 ft)

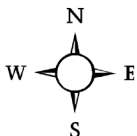
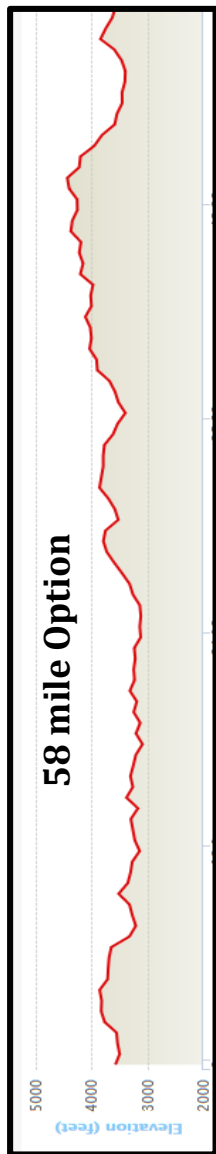
The BIG Bamboo Ride

58 mi

(Est. elevation gain: 5,100 ft)
On this side and opposite side

● Store Stop (Mobil)

Ⓡ Regrouping Point



Blue Ridge Pkwy

go to other side of map

NC 221

★ Start/
Finish

Blowing Rock

Thunder Hill
1.4 mi
@ 5.4%

Major Taylor Mountains Summit



Boone

NC 421

Old 421

Deep Gap

Regroup at Connector Road at mile 12.9

Blue Ridge Pkwy

Browns Chapel Rd

Ridge Rd

Wilson

Bamboo Rd

Deerfield Rd

Deerfield Rd

Winkler Creek Rd

Meadow View Rd

Russ Cormant Road

Unnamed 2.9 mi @ 4.4%

Poplar Grove Road

Poplar Grove Road

NC 105

Sandy Flat Gap 2.8 mi @ 4.6%

Shull's Mill Rd

Bamboo Rd

Blue Ridge Pkwy

The BIG Bamboo Ride

Long Option: 58 mi
(Est. elevation gain: 5,100 ft)

On this side and opposite side

● ReGroup Point and Store Stop

Ⓡ ReGroup Point



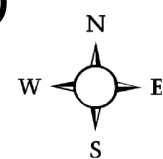
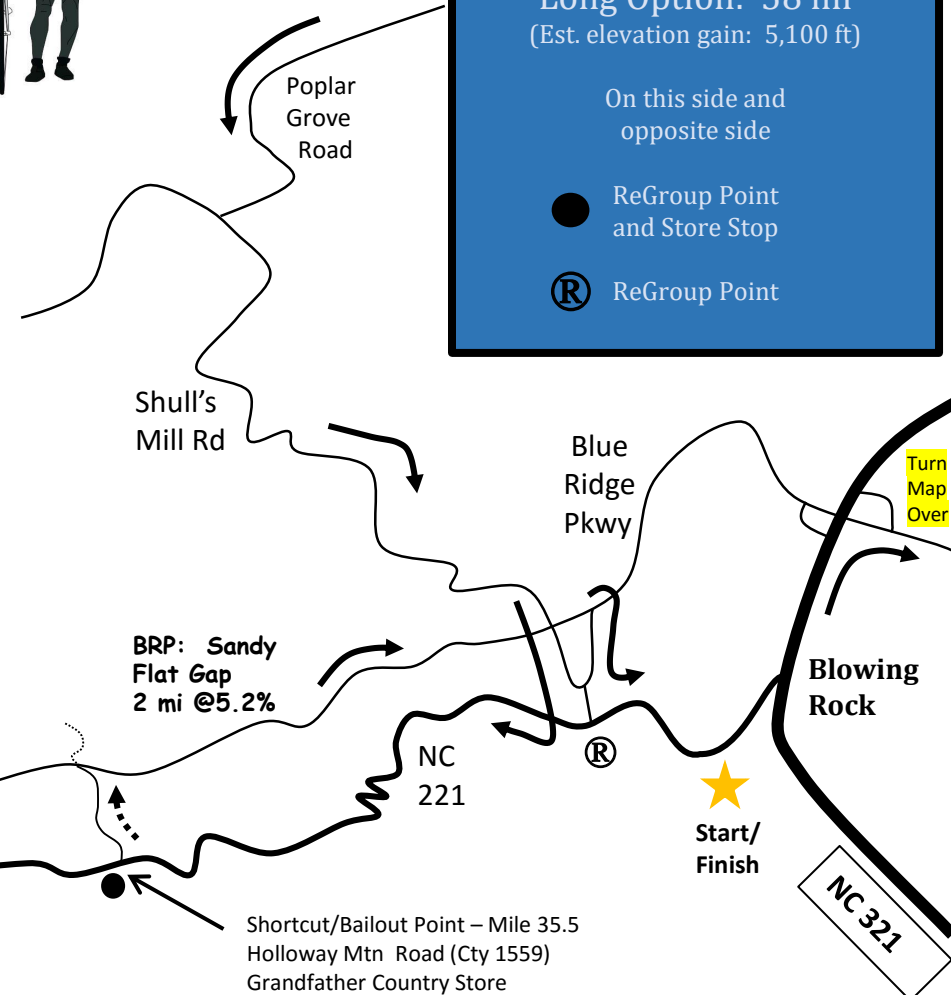
Major Marshall Taylor

from other side of map

- 0.0 Start in Blowing Rock
- 0.1 Go through light, becomes NC 221, long downhill
- 0.8 Left on NC 321
- Use the bike lane on this busy road
- 1.7 Go under Blue Ridge Parkway, then right onto BRP on ramp
- 1.9 Left on Blue Ridge Parkway
- 12.9 REGROUPING POINT**
- Left on Connector Road to Old 421
- 12.9 Left on Old 421
- 15.3 Left on Brown's Chapel Road
- 16.0 Big Ass Hill!
- 16.5 Big Ass Hill ends
- 17.5 Left on Bamboo Road
- 18.4 Right on Deerfield Road
- 20.3 Stay Left to continue on Deerfield Road
- 21.1 REGROUP POINT and Store Stop: Mobil convenience store**
- 21.5 Cross NC 321
- 21.5 Veer slightly Left onto Meadowview Drive (to left of Walgreens)
- 22.3 Left on Greenway Road
- 22.7 Left on Winkler Creek Road

CAUTION – next turn is easy to miss!!!

- 24.0 Right on Russ Cormett Road: More climbing!!
- 25.5 Left to stay on Russ Cormett Road
- 27.1 REGROUP POINT:** Left on Poplar Grove Rd
- 28.0 Left on Shulls Mill Road
- 30.7 Go under Blue Ridge Parkway overpass
- 30.8 REGROUP POINT** at top of climb
- Right when Shull's Mill Rd. ends
- 30.9 Right on NC 221
- 35.5 REGROUP POINT: Grandfather Store stop**
- 44.7** Right onto Blue Ridge Parkway on ramp
- REGROUP POINT**
- 44.7 Left on Blue Ridge Parkway
- 46.2 Linn Cove Viaduct
- 56.3 Exit BRP towards NC 221
- 56.4 Left on NC 221
- 58.0 Right on Main St. in Blowing Rock
- 58.1 Finish

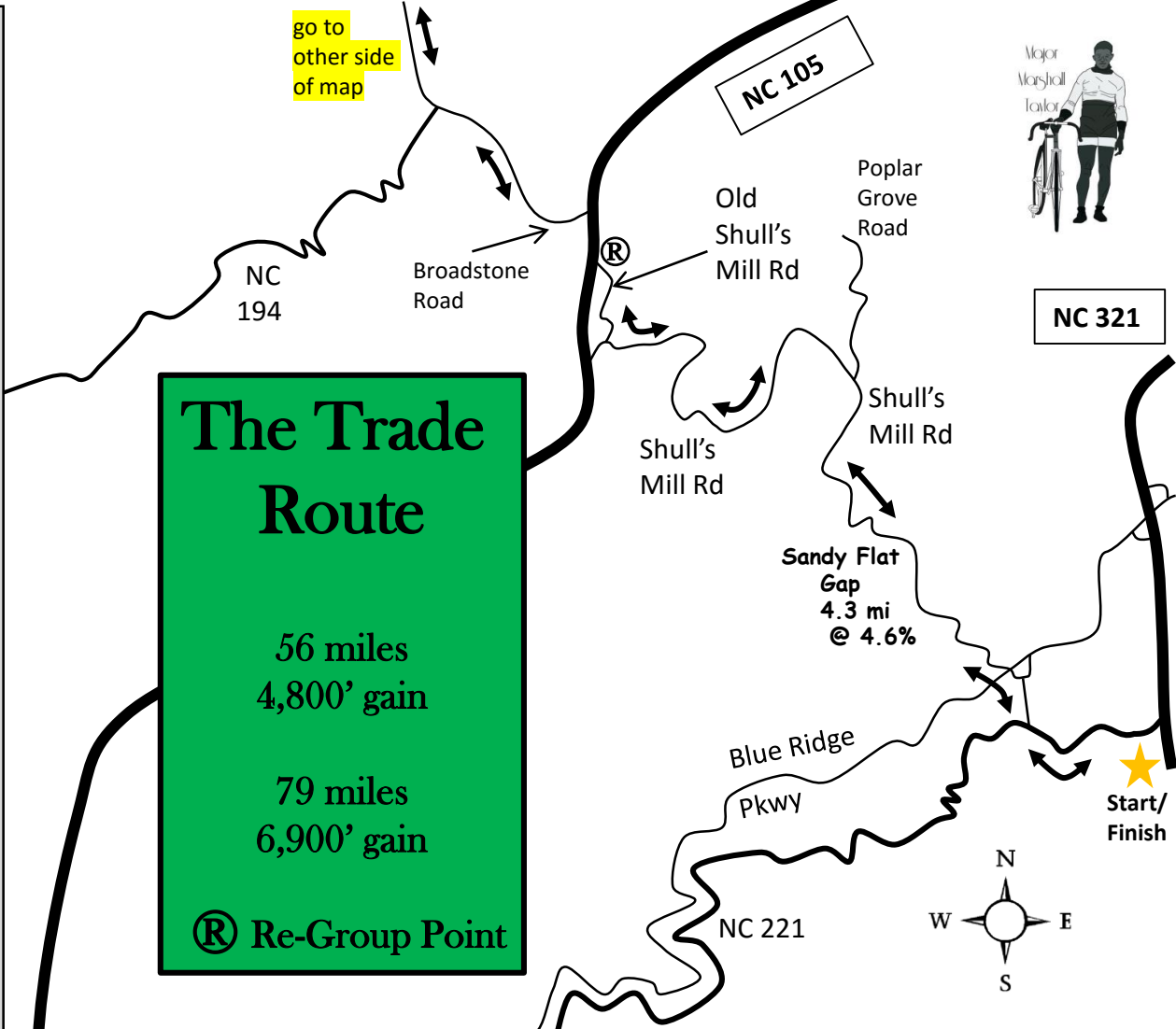


Major Taylor Mountains Summit Excursion

NC 221
Turn onto BRP at mile 44.7 miles

Turn Map Over

- 0.0 North on Main Street in Blowing Rock
- 0.1 Left on NC 221/Blowing Rock Hwy
- 1.7 Right towards Blue Ridge Parkway
- 1.8 Left onto Shull's Mill Road
- 1.9 Go Under Blue Ridge Parkway
- 7.1 Cross Watauga River
- 7.2 Right on Old Shull's Mill Road
- 8.0 REGROUPING POINT**
- Right on NC 105 **(BE CAREFUL)**
- 8.7 Left on Broadstone Rd (at Ham Shoppe)
- 11.5 Mast General Store on the right
- 13.0 Left on Mast Gap Road
- 15.2 Left on NC 321
- 15.3 Cove Creek Store**
- REGROUP POINT** and store stop
- 15.3 Right on Old NC 421
- 23.4 REGROUP POINT**
- Left on NC 421
- 26.2 Left on Bulldog Road
- 29.1** State Line for North Carolina and TN
- REGROUP POINT at top of climb**
- 34.7 Left on Bethel Road
- 39.7 Right on Old NC 421
- 40.0 Cove Creek Store**
- REGROUP POINT and Store Stop**
- 40.0 Left on NC 321
- 40.1 Right on Mast Gap Road
- 42.3 Right on NC 194
- 43.6 Mast General Store on left
- 46.6 REGROUP POINT: The Ham Shoppe**
- 46.6 Right on NC 105
- BE CAREFUL OF TRAFFIC!!**
- 47.4 Left on Old Shull's Mill Rd
- 48.1 Left on Shull's Mill Rd
- 50.7 Poplar Grove Rd. enters from left
- 53.5 Go under Blue Ridge Pkwy
- 53.6 Right on Connector Road
- 53.6 Left on NC 221
- 55.3 Right on Main St
- 55.5 Finish



The Trade Route

56 miles
4,800' gain

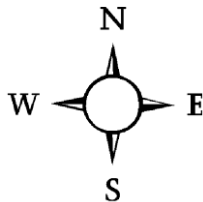
79 miles
6,900' gain

Ⓡ Re-Group Point

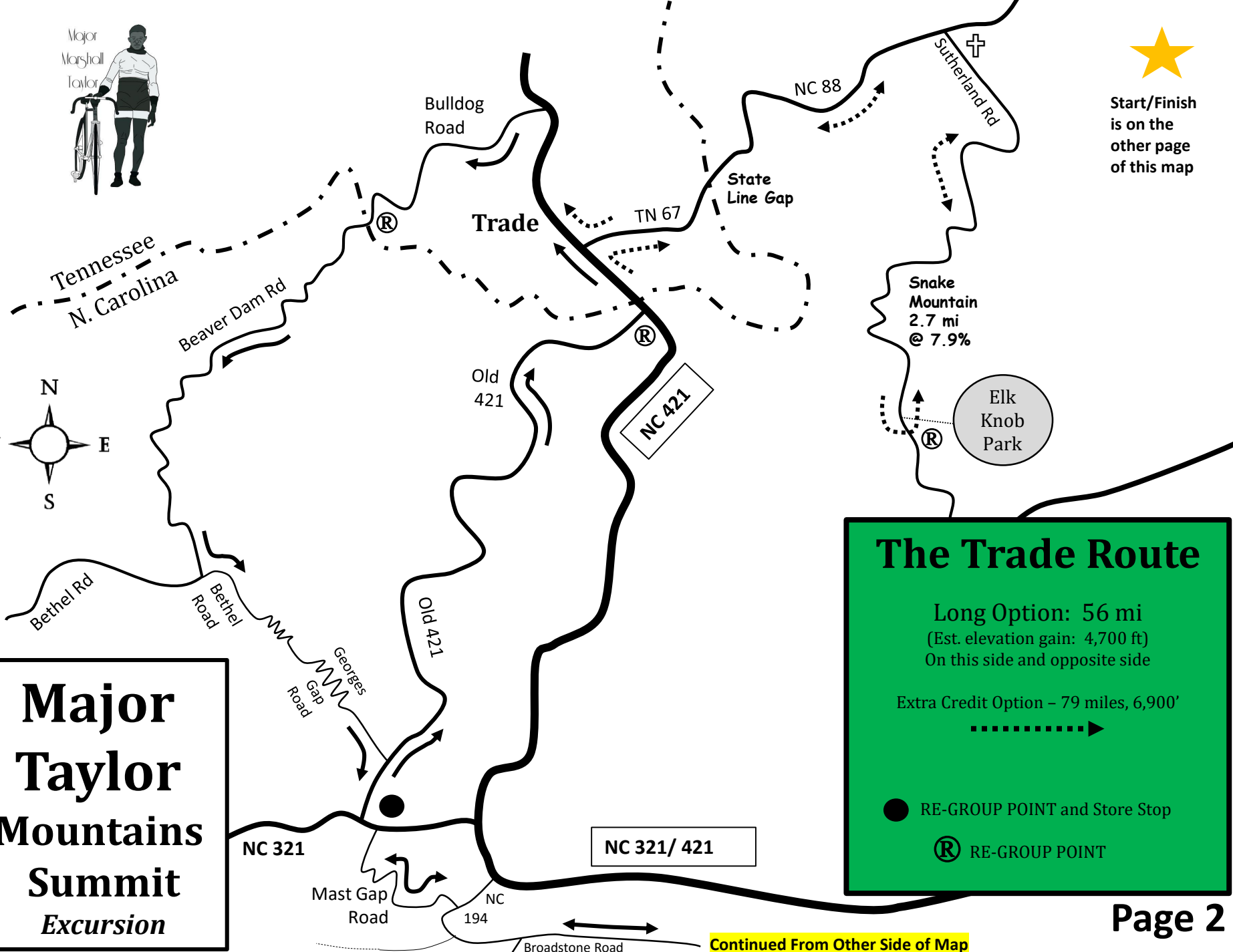




Start/Finish is on the other page of this map



Tennessee
N. Carolina



Major Taylor Mountains Summit Excursion

The Trade Route

Long Option: 56 mi
(Est. elevation gain: 4,700 ft)
On this side and opposite side

Extra Credit Option - 79 miles, 6,900'

● RE-GROUP POINT and Store Stop

Ⓡ RE-GROUP POINT

Continued From Other Side of Map

The Trade Route

Cue Sheet for Extra Credit Option

79 miles, 6,900'



Start in downtown Blowing Rock



<u>Mile</u>	<u>Action</u>
0.0	North on Main St
0.1	LEFT on NC 221
1.8	RIGHT onto Blue Ridge Parkway Connector (SR 1552)
1.8	LEFT on Shull's Mill Road
1.9	GO UNDER the BRP
7.2	RIGHT on Old Shull's Mill Road
8.0	RE-GROUPING POINT
8.0	RIGHT on NC 105 (CAUTION FOR TRAFFIC!!)
8.7	LEFT on Broadstone Road
13.0	LEFT on Mast Gap Road (up, up!!)
15.2	LEFT on US 321
15.3	RE-GROUPING POINT and store stop: Cove Creek Store (last retail until mile 63)
15.3	RIGHT on Old US 421
23.4	RE-GROUPING POINT
	LEFT on US 421
24.3	RIGHT on TN 67
29.9	RIGHT on Sutherland Road
36.1	RE-GROUPING POINT: Elk Knob State Park
36.1	Turn back and go back the way you arrived
42.3	LEFT on TN 67 (church on your right)

<u>Mile</u>	<u>Action</u>
48.0	RIGHT on US 421 in Trade, TN
49.9	LEFT on Bulldog Road (up, up!!)
52.9	RE-GROUPING POINT: Top of Climb: TN/NC state line
58.5	LEFT on Bethel Road, becomes Georges Gap Road (up, up!!)
63.4	RIGHT on Old US 421
63.7	RE-GROUPING POINT and store stop: Cove Creek Store
63.7	LEFT on US 321
63.9	Right on Mast Gap Road (up, up!!)
70.4	RE-GROUPING POINT: The Ham Shoppe
70.4	RIGHT on NC 105: CAUTION for traffic, ride single file, together up the hill to next turn
71.2	LEFT on Old Shull's Mill Road
72.0	LEFT on Shull's Mill Road
74.5	Poplar Grove Rd enters from left
77.3	GO UNDER the BRP
77.4	RIGHT onto BRP Connector Rd (SR 1552)
77.4	LEFT on NC 221
79.0	RIGHT onto Main St.
79.1	FINISH

